





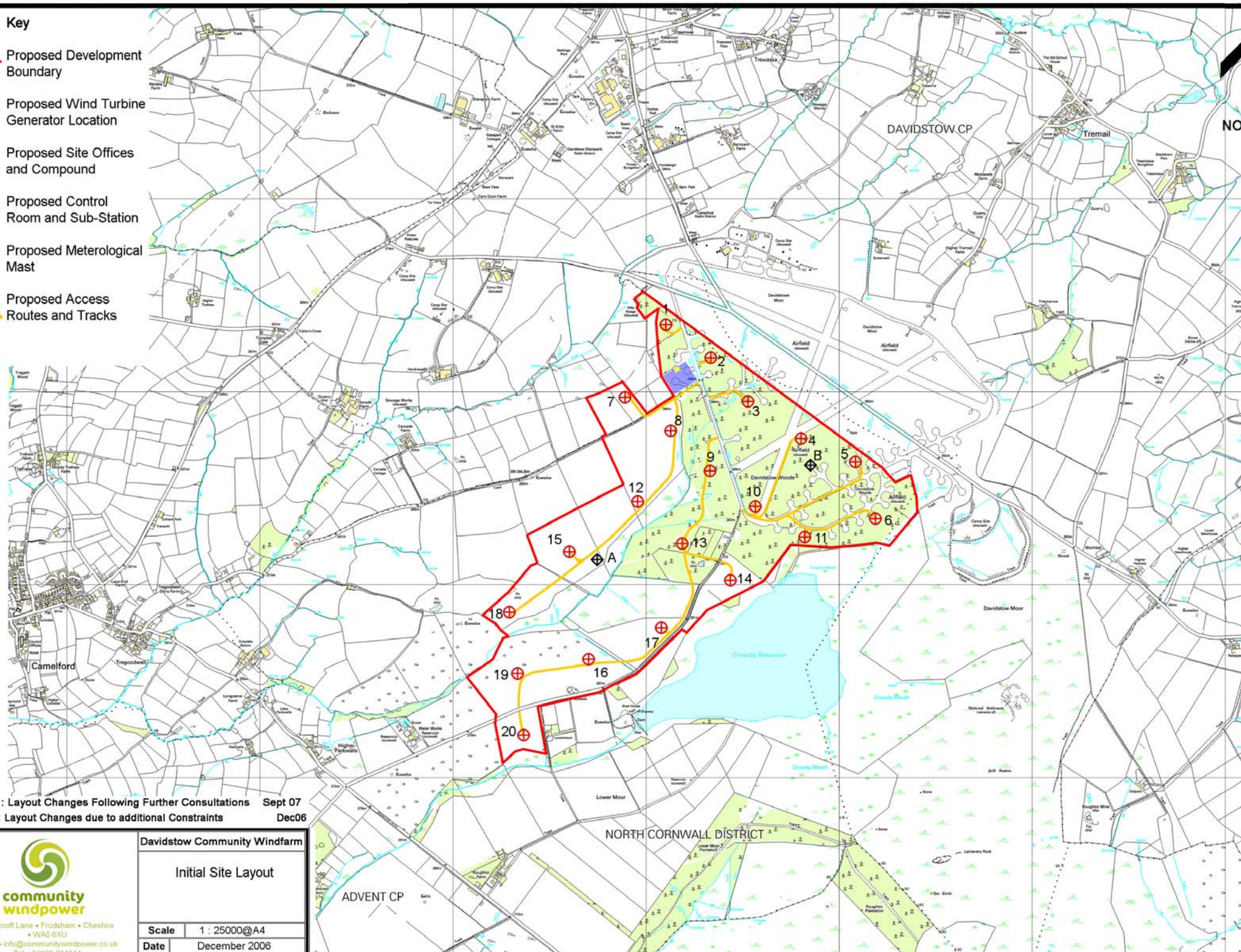


**Key**

-  Proposed Development Boundary
-  14 Proposed Wind Turbine Generator Location
-  Proposed Site Offices and Compound
-  Proposed Control Room and Sub-Station
-  A Proposed Meteorological Mast
-  Proposed Access Routes and Tracks



Rev B : Layout Changes Following Further Consultations Sept 07  
 Rev A : Layout Changes due to additional Constraints Dec06

Davidstow Community Windfarm

Initial Site Layout

Scale	1 : 25000@A4
Date	December 2006
Drawing No	DCW/1001/1 B

Reproduced from Ordnance Survey map with permission of the Controller of Her Majesty's Stationary Office © Crown Copyright



**community windpower**  
 Godscroft Lane • Frodsham • Cheshire  
 WA6 0XU  
 Email • info@communitywindpower.co.uk  
 Tel • 01928 734544  
 Fax • 01928 734790